















# Concord Road Proposed Sidewalk Study Extension from Hardy Road West

Map by  
*Bedford Public Works*  
July 2011

### Legend

-  Hydrant
-  Utility Pole
-  Utility Pole with Light
-  Guardrail
-  Hedge
-  Fence
-  Retaining Wall
-  Stone Wall
-  Fence
-  Building
-  Existing Sidewalk
-  Gravel Surface
-  Paved Surface
-  Gravel Surface

The information displayed on this or any other map produced by the Town of Bedford is for reference purposes only. The Town of Bedford does not guarantee the accuracy of the data. Users are responsible for determining the suitability for their own individual needs.

All information is from the Town of Bedford's Geographic Information System (GIS) database. Any questions or concerns should be addressed to the Town GIS Analyst.

