

Total Travel Estimate: **43.47 miles - about 1 hour 8 minutes**



©2013 MapQuest, Inc. Use of directions and maps is subject to the MapQuest Terms of Use. We make no guarantee of the accuracy of their content, road conditions or route usability. You assume all risk of use. [View Terms of Use](#)



Trip to:

**[3617-4999] Fulton Rd**


Fulton, CA 95439


43.47 miles / 1 hour 8 minutes


Notes


Joint MB/BMW FSD - Oct. 6, 2013


**157 N McDowell Blvd, Petaluma, CA 94954-2304**


- 


1. Start out going **southeast** on **N McDowell Blvd** toward **Lauren Dr.** [Map](#) **0.1 Mi**  
0.1 Mi Total
- 


2. Take the 1st **right** onto **E Washington St.** [Map](#) **1.6 Mi**  
1.7 Mi Total  
*E Washington St is just past Lauren Dr  
Sleep Train is on the corner  
If you are on S McDowell Blvd and reach McNeil Ave you've gone a little too far*
- 


3. **E Washington St** becomes **Bodega Ave.** [Map](#) **8.0 Mi**  
9.7 Mi Total
- 

4. **Bodega Ave** becomes **Valley Ford Rd.** [Map](#) **10.5 Mi**  
20.2 Mi Total
- 








5. Turn **slight right** onto **Valley Ford Freestone Rd.** [Map](#) **2.6 Mi**  
22.8 Mi Total  
*Valley Ford Freestone Rd is 0.3 miles past Valley Ford Estero Rd  
[United States Postal Service](#) is on the corner*
- 

6. Turn **right** onto **Bodega Hwy.** [Map](#) **1.3 Mi**  
24.1 Mi Total
- 

7. Turn **left** onto **Bohemian Hwy.** [Map](#) **4.0 Mi**  
28.1 Mi Total  
*Bohemian Hwy is 0.3 miles past Raspberry Ln  
If you reach Ramsey Rd you've gone about 0.6 miles too far*
- 

8. Turn **right** onto **Graton Rd.** [Map](#) **6.1 Mi**  
34.2 Mi Total  
*Graton Rd is just past Jomark Ln  
If you reach Harmony Village Cir you've gone a little too far*
- 

9. **Graton Rd** becomes **Frei Rd.** [Map](#) **1.4 Mi**  
35.6 Mi Total

- |  |   |                |
|--|---|----------------|
|  | 10. Turn <b>left</b> onto <b>Guerneville Rd.</b> <a href="#">Map</a>                                  | <b>0.07 Mi</b> |
|  |   | 35.6 Mi Total  |
|  | 11. Take the 1st <b>right</b> onto <b>Laguna Rd.</b> <a href="#">Map</a>                              | <b>2.4 Mi</b>  |
|  | <i>If you are on Guerneville Rd and reach Vine Hill Rd you've gone about 0.7 miles too far</i>        | 38.1 Mi Total  |
|  | 12. Turn <b>slight left</b> onto <b>Trenton Rd.</b> <a href="#">Map</a>                               | <b>0.2 Mi</b>  |
|  | <i>Trenton Rd is 0.2 miles past Vine Hill Rd</i>  | 38.3 Mi Total  |
|  | 13. Take the 1st <b>right</b> to stay on <b>Trenton Rd.</b> <a href="#">Map</a>                       | <b>0.04 Mi</b> |
|  | <i>If you reach Castens Rd you've gone about 0.3 miles too far</i>                                    | 38.3 Mi Total  |
|  | 14. Take the 1st <b>right</b> onto <b>River Rd.</b> <a href="#">Map</a>                               | <b>5.0 Mi</b>  |
|  | <i>If you are on Trenton Healdsburg Rd and reach Ritchurst Pl you've gone about 0.3 miles too far</i> | 43.3 Mi Total  |
|  | 15. Turn <b>left</b> onto <b>Fulton Rd.</b> <a href="#">Map</a>                                       | <b>0.2 Mi</b>  |
|  | <i>Fulton Rd is just past 2nd St<br/>If you reach Somers St you've gone a little too far</i>          | 43.5 Mi Total  |
|  | 16. <b>[3617-4999] FULTON RD.</b> <a href="#">Map</a>   |                |
|  | <i>If you reach Airport Blvd you've gone about 0.8 miles too far</i>                                  |                |

**[3617-4999] Fulton Rd, Fulton, CA 95439**

the Winery is 1/2 mi on the left side once you turn onto Fulton Rd.