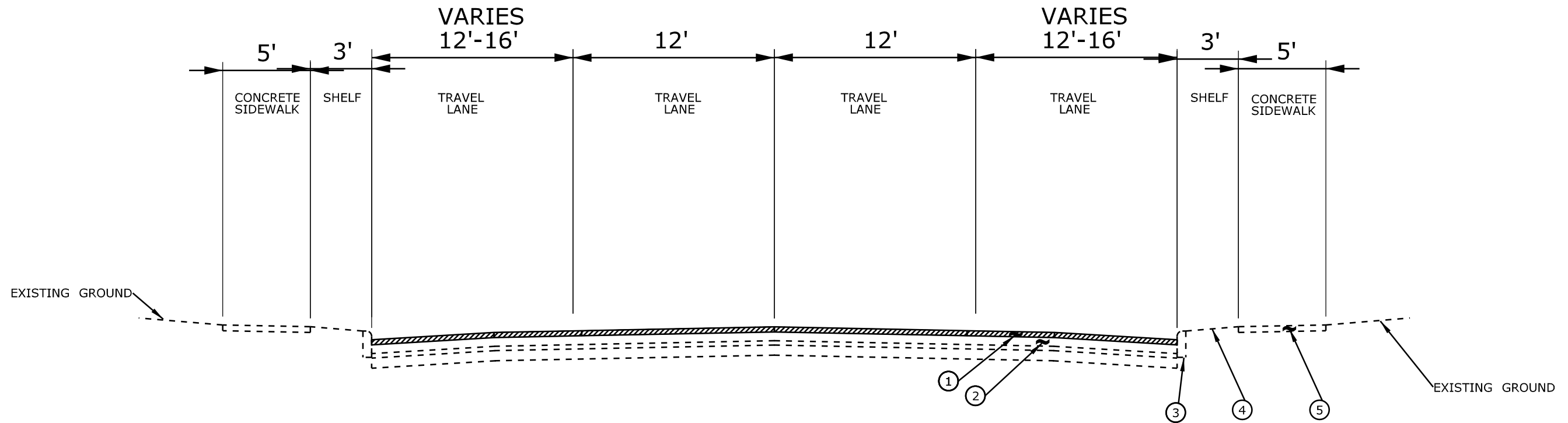


EXISTING CROSS SECTION

(NOT TO SCALE)



U.S. ROUTE 44 - BURNSIDE AVENUE


LEGEND

- ① 3 1/2" HMA S0.5
- ② EXISTING HMA
- ③ GRANITE STONE CURBING
- ④ TURF ESTABLISHMENT
- ⑤ CONCRETE SIDEWALK

REV.	DATE	REVISION DESCRIPTION	SHEET NO.

THE INFORMATION, INCLUDING ESTIMATED QUANTITIES OF WORK, SHOWN ON THESE SHEETS IS BASED ON LIMITED INVESTIGATIONS BY THE STATE AND IS IN NO WAY WARRANTED TO INDICATE THE CONDITIONS OF ACTUAL QUANTITIES OF WORK WHICH WILL BE REQUIRED.

DESIGNER/DRAFTER:
CHECKED BY:
NOT TO SCALE



SIGNATURE/
BLOCK:
OFFICE OF ENGINEERING
APPROVED BY: DATE:

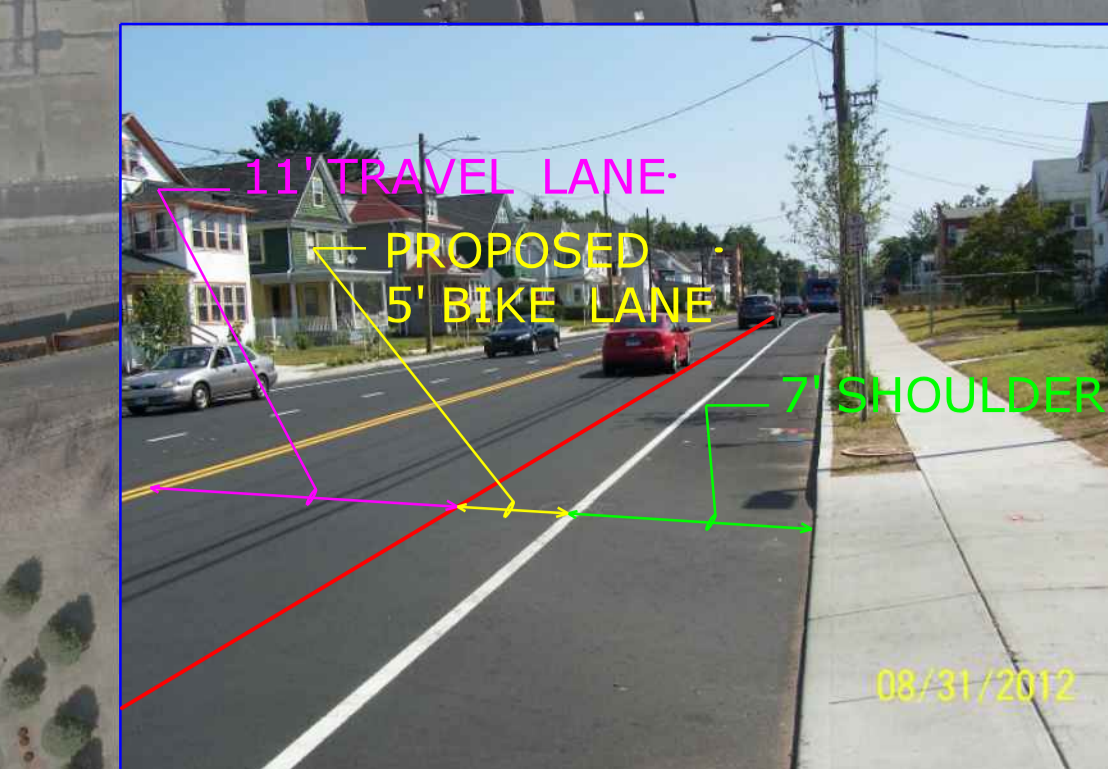
PROJECT TITLE:
SAFETY IMPROVEMENTS
AT ROUTE 44
FROM Rt 5 TO MARY ST

TOWN:
EAST HARTFORD
DRAWING TITLE:
TYPICAL SECTIONS

PROJECT NO.:
42-315
DRAWING NO.:
TYP-01
SHEET NO.:

BEGINNING OF PROJECT 42-315

PROJECT 42-315 SAFETY IMPROVEMENTS ON U.S. ROUTE 44 FROM U.S. ROUTE 5 TO MARY STREET TOWN OF EAST HARTFORD PRELIMINARY TOWN ROADS



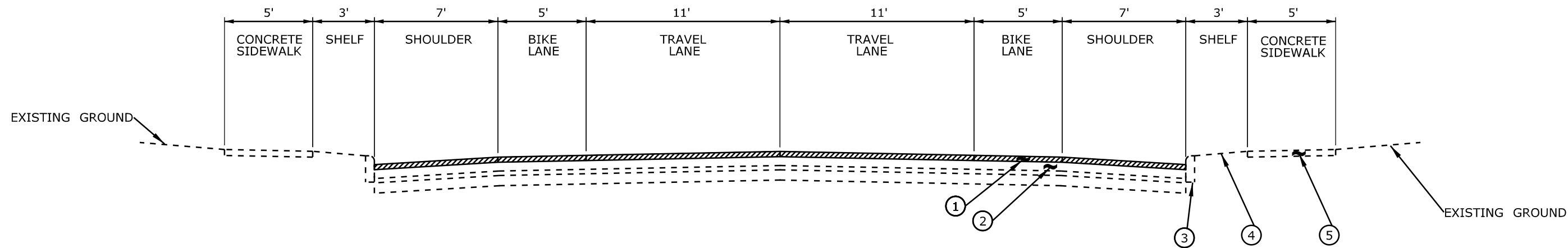
END OF PROJECT 42-315



THIS SECTION HAS BEEN COMPLETED UNDER PROJECT #42-292

SCALE IN FEET
SCALE 1" = 100'

TYPICAL CROSS SECTION (NOT TO SCALE)



U.S. ROUTE 44 - BURNSIDE AVENUE

LEGEND

- ① 3 1/2" HMA S0.5
- ② 6" HMA S1
- ③ GRANET STONE CURBING
- ④ TURF ESTABLISHMENT
- ⑤ CONCRETE SIDEWALK

PRELIMINARY DESIGN REVIEW

REV. DATE	REVISION DESCRIPTION	SHEET NO.

THE INFORMATION, INCLUDING ESTIMATED QUANTITIES OF WORK, SHOWN ON THESE SHEETS IS BASED ON LIMITED INVESTIGATIONS BY THE STATE AND IS IN NO WAY WARRANTED TO INDICATE THE CONDITIONS OF ACTUAL QUANTITIES OF WORK WHICH WILL BE REQUIRED.

DESIGNER/DRAFTER:
CHECKED BY:
DWH
NOT TO SCALE

STATE OF CONNECTICUT
DEPARTMENT OF TRANSPORTATION

Filename: ...MISC\TypicalCrossSections.dgn

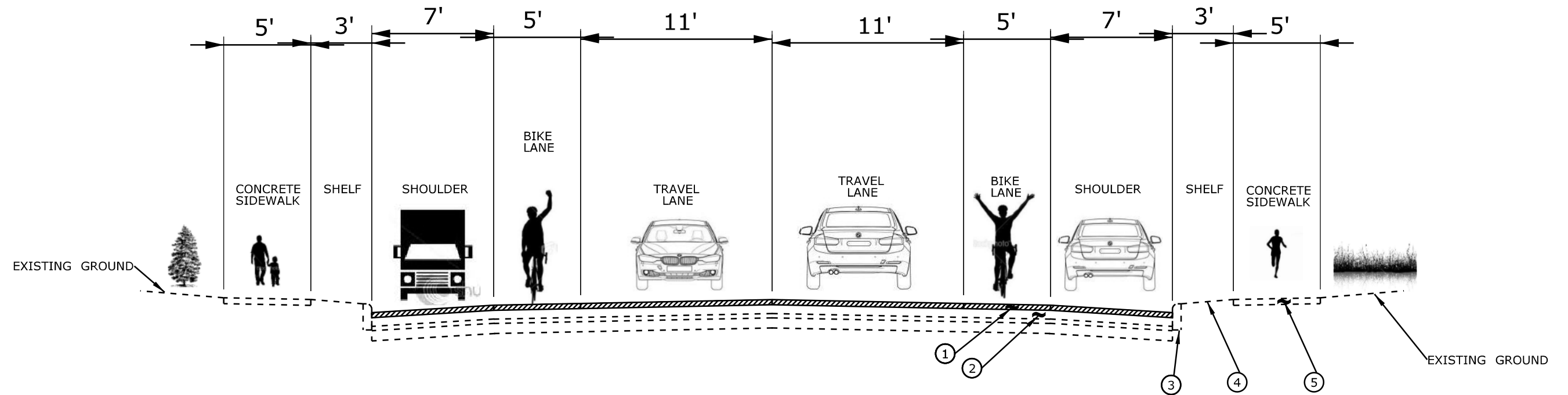
SIGNATURE/
BLOCK:
OFFICE OF ENGINEERING
APPROVED BY: DATE:

PROJECT TITLE:
**SAFETY IMPROVEMENTS
AT ROUTE 44
FROM Rt 5 TO MARY ST**

TOWN:
EAST HARTFORD
DRAWING TITLE:
TYPICAL SECTIONS

PROJECT NO.
42-315
DRAWING NO.
TYP-01
SHEET NO.

TYPICAL CROSS SECTION (NOT TO SCALE)



U.S. ROUTE 44 - BURNSIDE AVENUE

LEGEND

- ① 3 1/2" HMA S0.5
- ② EXISTING HMA
- ③ GRANITE STONE CURBING
- ④ TURF ESTABLISHMENT
- ⑤ CONCRETE SIDEWALK

THE INFORMATION, INCLUDING ESTIMATED QUANTITIES OF WORK, SHOWN ON THESE SHEETS IS BASED ON LIMITED INVESTIGATIONS BY THE STATE AND IS IN NO WAY WARRANTED TO INDICATE THE CONDITIONS OF ACTUAL QUANTITIES OF WORK WHICH WILL BE REQUIRED.

DESIGNER/DRAFTER:
DWH
CHECKED BY:
DWH
NOT TO SCALE


STATE OF CONNECTICUT

DEPARTMENT OF TRANSPORTATION

SIGNATURE/BLOCK:
OFFICE OF ENGINEERING
APPROVED BY: _____ DATE: _____

PROJECT TITLE:
**SAFETY IMPROVEMENTS
AT ROUTE 44
FROM Rt 5 TO MARY ST**

TOWN:
EAST HARTFORD
DRAWING TITLE:
TYPICAL SECTIONS

PROJECT NO.
42-315
DRAWING NO.
TYP-01
SHEET NO.